

Section 06

Healthcare Districts

This page left intentionally blank

Healthcare District

CONCORD/ PLEASANT HILL HEALTHCARE DISTRICT

(California Health and Safety Code Div 23)

<u>Location of office and mailing address</u>	1950 Parkside Drive Concord, CA 94519-2578
<u>Telephone numbers</u>	(925) 671-3495
<u>FAX number</u>	(925) 671-3375
<u>Web page</u>	http://www.cityofconcord.org/cphhcd/
<u>E-mail address</u>	cityclerk@cityofconcord.org

BOARD OF DIRECTORS

The Concord City Council is the governing board

Meetings: As business needs are identified and scheduled on a posted Concord City Council meeting agenda.

STAFF

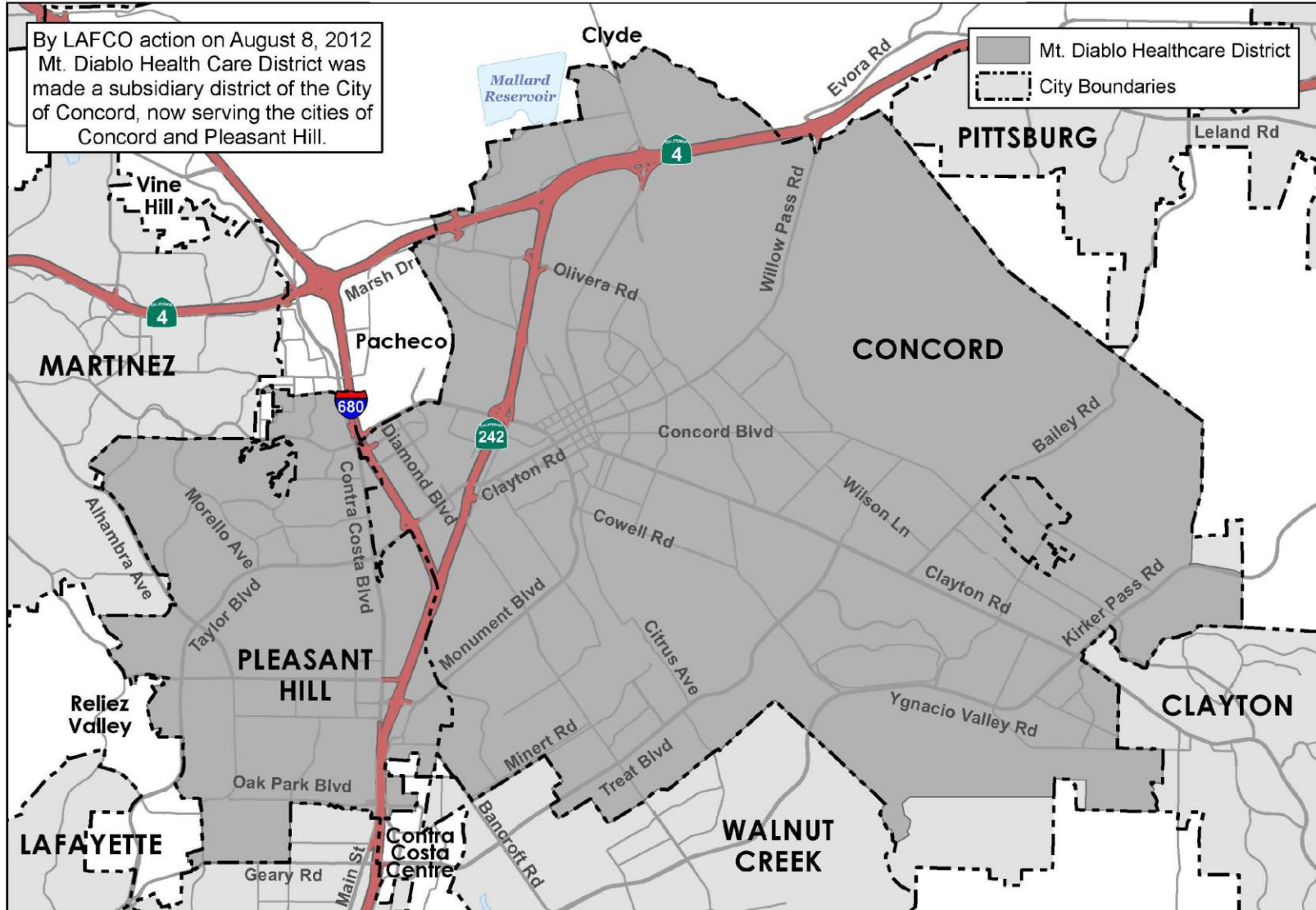
Concord City Clerk

Clerk of the Board

INFORMATION

<u>Year Formed:</u>	November 27, 1948 (in 2012, became a subsidiary district of the City of Concord)
<u>Area Served:</u>	Concord and Pleasant Hill
<u>Population Served:</u>	159,467
<u>Registered Voters:</u>	104,803 as of March 2013
<u>Size:</u>	Approximately 39.2 square miles
<u>Services provided:</u>	Healthcare services (Concord and Pleasant Hill): The Concord/Pleasant Hill Health Care District Grant Committee makes annual funding recommendations for the ongoing allocation of property tax revenues directed at meeting the health care needs of the community; City representatives also join two representatives of Pleasant Hill and five members from John Muir Health to serve on the Community Health Fund Board to review and provide recommendations for monetary funding provided by John Muir to programs and events that address health issues and promote a healthy community.

Concord/Pleasant Hill Health Care District and SOI



By LAFCO action on August 8, 2012 Mt. Diablo Health Care District was made a subsidiary district of the City of Concord, now serving the cities of Concord and Pleasant Hill.

Mt. Diablo Healthcare District
 City Boundaries

Map created 05/24/2013
 by Contra Costa County Department of
 Conservation and Development, GIS Group
 30 Muir Road, Martinez, CA 94553
 37.59:41.791N 122.07:03.759W

This map or dataset was created by the Contra Costa County Department of Conservation and Development with data from the Contra Costa County GIS Program. Some base data, primarily City Limits, is derived from the CA State Board of Equalization's tax rate areas. While obligated to use this data the County assumes no responsibility for its accuracy. This map contains copyrighted information and may not be altered. It may be reproduced in its current state if the source is cited. Users of this map agree to read and accept the County of Contra Costa disclaimer of liability for geographic information.



Healthcare District

LOS MEDANOS COMMUNITY HEALTHCARE DISTRICT
(California Health and Safety Code Div. 23)

Location of office 2311 Loveridge Road, Pittsburg
Mailing address P.O. Box 8698
Pittsburg CA 94565-8698
Telephone numbers (925) 432-2200
Monday through Friday, 9:00 – 2:00 p.m.
FAX number (925) 427-1669
Web page www.lmchd.org
E-mail address BKee@lmchd.org

BOARD OF DIRECTORS

Five members elected at large for four-year terms

Meetings: 2nd Monday of each month, 6:30 PM

<u>District Board Members</u>	<u>Began serving</u>	<u>Expiration of term</u>
Marilyn Condit	2004	2018
J. Vern Cromartie	2004	2016
Arthur Fountain	2014	2018
Emmanuel Ogunleye	2012	2016
Linda J. Strong	2010	2018

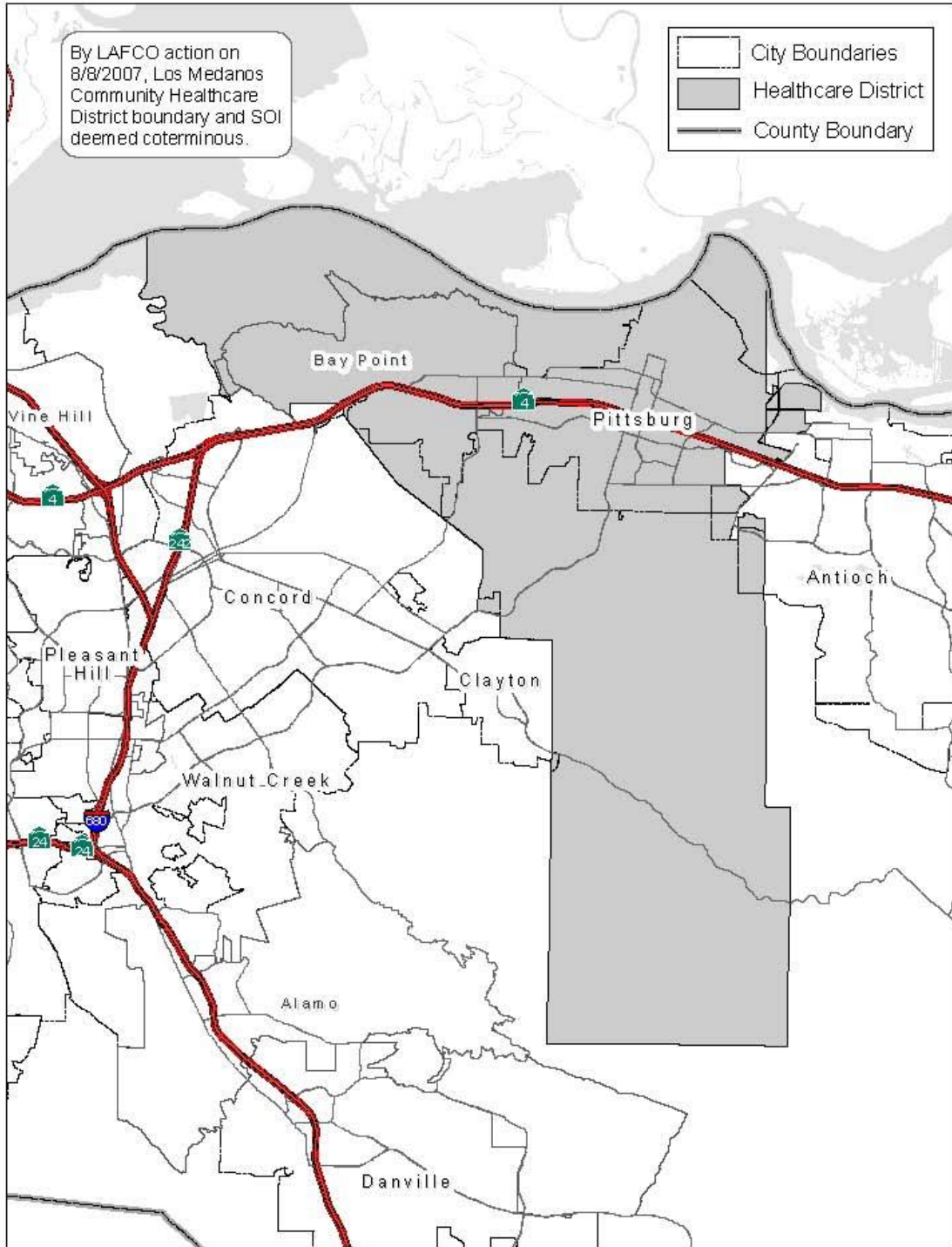
STAFF

Bobbi Palmer	Chief Executive Officer
Barbara Kee	Secretary to the Board
Melinda Harris	Administrative Assistant
Colin Coffey (Archer Norris)	Legal Counsel

INFORMATION

Year Formed: 1948
Area Served: Pittsburg, Bay Point
Population Served: 81,953
Registered Voters: 34,186 as of June 2015
Size: Approximately 90.5 square miles
Services provided: Healthcare services, particularly those benefiting disparity groups and the special needs of children residing in the Pittsburg/ Bay Point communities (also portions of Clayton, Clyde, Concord, Antioch)

Los Medanos Community Healthcare District



Map number 2160604
 by Contra Costa County Community Development GIS Dept.
 651 Hecuba, #9 Floor 0401, Walnut Creek, CA 94592-0009
 755/941-1256/1252-1254

The map was created by the Contra Costa County Community Development Department - #9 2012 from the Contra Costa County GIS Program. Some data was provided by City of Pittsburg, and some from the CC State Board of Equalization's 2011 data. While obligated to use the data the County cannot be responsible for any errors. The map and the copyright information are not to be disseminated or reproduced in any form without the express written consent of the County of Contra Costa's Director of GIS for geographic information.



Healthcare District

WEST CONTRA COSTA HEALTHCARE DISTRICT
(California Health and Safety Code §32000)

<u>Location of office and mailing address</u>	2000 Vale Road San Pablo CA 94806
<u>Telephone numbers</u>	(510) 970-5107
<u>FAX number</u>	(510) 970-5728
<u>Web page</u>	www.wcchd.ca.gov
<u>E-mail address</u>	KWhite@dmc-sp.org

BOARD OF DIRECTORS

Five members elected at large for four-year terms

Meetings: 4th Wednesday of each month

<u>District Board Members</u>	<u>Began serving</u>	<u>Expiration of term</u>
Irma Anderson		2018
Deborah Campbell		2016
Nancy Casazza		2018
Beverly Wallace		2018
Eric Zell		2016

STAFF

Kathy White	Interim Chief Executive Officer
Gene Glebov	Clerk of the Board
Colin Coffey	Legal Counsel

INFORMATION

Year Formed: 1948

Area Served: West Contra Costa County, including cities of Richmond, San Pablo, Pinole, Hercules and El Cerrito; and unincorporated communities throughout West Contra Costa County.

Population Served: 246,399

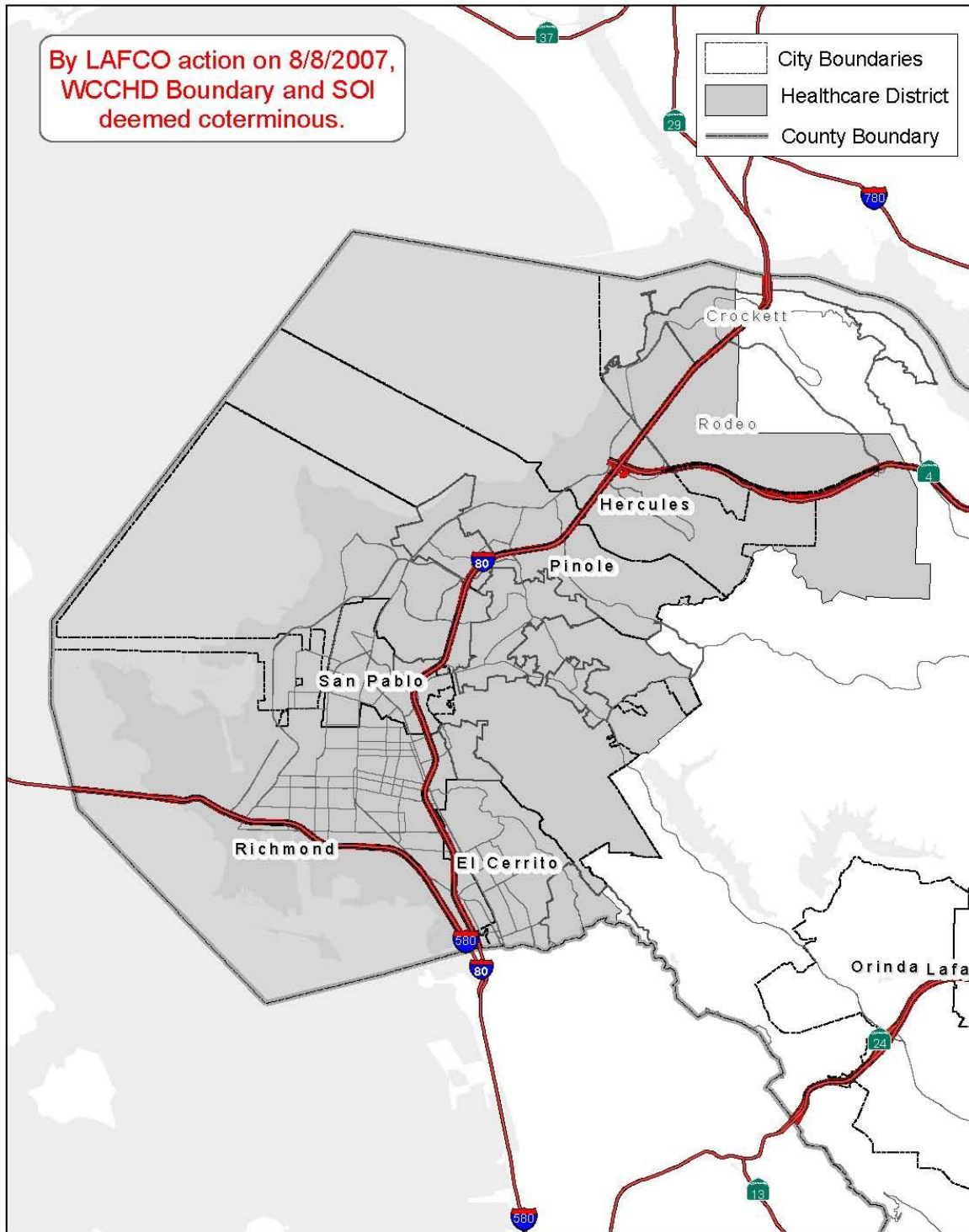
Registered Voters: 108,341 as of June 2015

Size: Approximately 68.11 square miles

Services provided:

Note: In 2011, the West Contra Costa Healthcare District Board established a Governing Body, a District standing committee with overall administrative and professional responsibility. The Governing Body has the authority to approve budgets, determine the types of medical services provided by the hospital, and make decisions regarding medical staffing.

West Contra Costa Healthcare District



Map created 2/1/2009
 by Contra Costa County Community Development Group
 651 Pine Street, 4th Floor, North Bay Area, CA 94563-0296
 3750461400 12235353044

This map was created by the Contra Costa County Community Development Department using data from the Contra Costa County GIS Program. Some data, primarily City limits, is derived from the CAGS (California Geographic Information System) database. This is not intended to be a legal document and the County assumes no responsibility for its use. This map is for informational purposes only and should not be used for any other purpose. Users of this map agree to hold and accept the Contra Costa County of liability for geographic inaccuracies.

